


Covering Zion Bryce Capitol Reef Arches Canyonlands Mesa Verde And Grand Canyon

Embark on an awe-inspiring journey through six extraordinary national parks that showcase the unparalleled beauty and diversity of the American Southwest. From the towering red rock cliffs of Zion to the otherworldly hoodoos of Bryce, the sculpted canyons of Capitol Reef, the delicate arches of Arches, the vast mesas of Canyonlands, the ancient cliff dwellings of Mesa Verde, and the iconic grandeur of the Grand Canyon, this adventure promises an unforgettable exploration of some of the most breathtaking landscapes on Earth.

Zion National Park: A Symphony of Red Rock

Zion National Park, located in southwestern Utah, is a photographer's paradise and a haven for hikers and nature enthusiasts. The park's centerpiece is Zion Canyon, a 15-mile-long gorge carved by the Virgin River. The towering Navajo Sandstone cliffs, rising up to 2,000 feet, are a symphony of red, orange, and cream hues, creating a breathtaking spectacle that changes dramatically with the light. Explore the canyon's depths on the iconic Angels Landing hike, a thrilling ascent to a narrow ridge with panoramic views, or take a scenic drive along the Zion Canyon Scenic Drive, stopping at overlooks like Checkerboard Mesa and Canyon Junction Bridge.


**A Complete Guide to the Grand Circle National Parks:
Covering Zion, Bryce, Capitol Reef, Arches,
Canyonlands, Mesa Verde, and Grand Canyon National
Parks** by Eric Henze



★★★★☆ 4.6 out of 5

Language : English
File size : 18184 KB
Text-to-Speech : Enabled
Screen Reader : Supported
Enhanced typesetting : Enabled
X-Ray : Enabled
Word Wise : Enabled
Print length : 232 pages
Lending : Enabled

FREE **DOWNLOAD E-BOOK** 



Bryce Canyon National Park: A Forest of Stone

Just east of Zion lies Bryce Canyon National Park, renowned for its unique and awe-inspiring hoodoos. These slender columns of rock, formed by millions of years of erosion, rise from the canyon floor like a surreal forest of stone. The park's most famous viewpoint, Bryce Point, offers a breathtaking panorama of the hoodoos, stretching out towards the horizon. Hike along the Navajo Loop and Queen's Garden trails to explore the heart of the canyon, marveling at the intricate shapes and vibrant colors of these geological wonders.



Bryce Canyon National Park's hoodoos, a surreal forest of stone.

Capitol Reef National Park: A Sculpted Landscape

Venturing further east, you'll encounter Capitol Reef National Park, a land of sculpted sandstone domes, canyons, and mesas. The park's namesake feature is the Waterpocket Fold, a massive monocline that runs through the heart of the park. Explore the park's scenic drives, including the Cathedral Valley Loop and the Notom-Bullfrog Road, to admire the unique geological formations that have earned Capitol Reef its reputation as a photographer's dream. Hike to the Cassidy Arch, a natural arch perched high on a sandstone cliff, or embark on a guided tour of the Fruita Historic District, where you can learn about the pioneer history of the area.



Arches National Park: An Architectural Wonderland

To the north of Capitol Reef lies Arches National Park, a wonderland of over 2,000 natural sandstone arches. The park's most famous arch, Delicate Arch, is an iconic symbol of Utah's natural beauty. Hike to the

Delicate Arch Viewpoint for a stunning panorama of this graceful arch set against the backdrop of the La Sal Mountains. Explore the park's many other arches, including Landscape Arch, the longest freestanding arch in North America, and Double Arch, a pair of arches that form a natural frame. Discover hidden canyons and climb to panoramic viewpoints on trails like the Devil's Garden Trail and the Fiery Furnace.



Arches National Park's iconic Delicate Arch, a symbol of Utah's natural beauty.

Canyonlands National Park: A Wilderness of Canyons and Mesas

Adjacent to Arches lies Canyonlands National Park, a vast and rugged wilderness of canyons, mesas, and buttes. Explore the park's three distinct districts: Island in the Sky, Needles, and The Maze. Drive along the scenic Shafer Trail, a winding road that descends into the heart of the canyons, or take a thrilling whitewater rafting trip down the Colorado River. Hike to the Mesa Arch for panoramic views of the canyons and buttes, or venture into The Maze, a remote and challenging area accessible only by high-clearance vehicles.



Mesa Verde National Park: Ancient Cliff Dwellings

Crossing the border into Colorado, you'll encounter Mesa Verde National Park, home to some of the most well-preserved cliff dwellings in North

America. The park's Ancestral Puebloan people built these remarkable structures between the 6th and 13th centuries, creating a complex and thriving society in the harsh canyon environment. Explore the park's many cliff dwellings, including Cliff Palace, the largest cliff dwelling in North America, and Balcony House, a stunning example of Puebloan architecture. Hike the Mesa Top Loop Trail to enjoy panoramic views of the canyons and mesas, and learn about the Ancestral Puebloan culture at the Chapin Mesa Archeological Museum.



Mesa Verde National Park's well-preserved cliff dwellings offer a glimpse into the past.

Grand Canyon National Park: A Geological Masterpiece


No exploration of the American Southwest would be complete without a visit to Grand Canyon National Park, one of the most awe-inspiring natural wonders on Earth. The Grand Canyon, carved by the Colorado River over millions of years, is a geological masterpiece of immense scale and beauty. Explore the canyon's many viewpoints along the South Rim, including Mather Point, Yavapai Point, and Desert View Watchtower, each offering unique perspectives on the canyon's vastness. Hike along the Bright Angel Trail or the South Kaibab Trail to descend into the canyon's depths, experiencing the dramatic changes in vegetation and geology.



Planning Your Adventure

To fully experience the wonders of these six national parks, consider embarking on a multi-day road trip that allows for ample time to explore each park's highlights. Base yourself in nearby towns like Springdale, Kanab, Torrey, Moab, Cortez, and Flagstaff, and plan your itinerary around the parks' scenic drives, hiking trails, and cultural attractions. Remember to bring plenty of water, sunscreen, and appropriate footwear for hiking, as well as binoculars for wildlife viewing. To avoid the crowds, consider visiting during the shoulder seasons or weekdays, and book your accommodations and tours in advance, especially during peak season.

From the iconic red rock landscapes of Zion to the ancient cliff dwellings of Mesa Verde and the breathtaking grandeur of the Grand Canyon, this extraordinary adventure through six national parks promises an unforgettable journey through time and nature. Embark on this epic exploration and immerse yourself in the unparalleled beauty of the American Southwest, creating memories that will last a lifetime.



A Complete Guide to the Grand Circle National Parks: Covering Zion, Bryce, Capitol Reef, Arches, Canyonlands, Mesa Verde, and Grand Canyon National Parks by Eric Henze

★★★★☆ 4.6 out of 5

Language	: English
File size	: 18184 KB
Text-to-Speech	: Enabled
Screen Reader	: Supported
Enhanced typesetting	: Enabled
X-Ray	: Enabled
Word Wise	: Enabled
Print length	: 232 pages
Lending	: Enabled

FREE

DOWNLOAD E-BOOK



Emergence First Colony: a Ken Lozito Masterpiece

Nestled amidst the pristine coastal landscapes of Boynton Beach, Florida, Emergence First Colony stands as a testament to the visionary...



Afterlight: In Search of Poetry, History, and Home

Prologue: The Call of the Open Road In the heart of every traveler lies a longing for something more—a...